

CONDITION AND PROSPECTS OF THE INGICHKE DEPOSIT (REPUBLIC OF UZBEKISTAN)

Ishkov Valerii,
Ph.D., Associate Professor
Dnipro University of Technology

Kozii Yevhen,
Ph.D., Director
Dnipro University of Technology

Kozar Mykola,
Ph.D., Senior research fellow
M.P. Semenenko Institute of Geochemistry, Mineralogy
and Ore Formation of the NAS of Ukraine

Dreshpak Oleksandr,
Ph.D., Associate Professor
Dnipro University of Technology

Chechel Pavlo,
Senior Laboratory Assistant
Dnipro University of Technology

The Ingichke skarn-scheelite deposit is administratively located in the Samarkand region of the Republic of Uzbekistan. The relief of the area of the deposit is relatively poorly dissected, the absolute elevation marks mainly range from 700 to 850 meters. The highest points of the area of the district are the elevations of 1018 m and 1054 m. The main water arteries within the described area are Karnabsay, Sypkisay and Temsay and a number of smaller valleys, which are flooded only in early spring, and closer to the beginning of summer they all dry up. The climate of the region is sharply continental with cold winters and hot dry summers.

The Ingichke skarn-scheelite deposit is located in the southeastern part of the Zirabulak Mountains and is related to the eastern contact of the Zirabulak intrusion with the terrigenous-carbonate formations of the Pyazynska suite.

The cross-section of the Ludlovskiy section of the Silurian S₂ld (Pyazynska suite) is represented by dolomites, dolomitic limestones with interlayers and lenses of limestones. Thickness is 650-700 m. The carbonate rocks of this suite are transformed into medium-, large- to giant-grained marbles (the so-called calcite rocks).

Cretaceous deposits are represented by the Sukaitinska, Karnapska and Tymska suites. Previously, in a series of studies, the authors considered specific features of geochemistry and distribution of elements in different types of caustobiolites, in coal [1-28] and oil [29-33].

The Sukaitinska suite (K_{2cm} - K_{2t}) is divided into three subsuites. The lower one is green-gray sandstones with interlayers of clays, siltstones, gravelstones and conglomerates, thickness is 10-30 m. It belongs to the Middle-Upper Cenomanian. Medium - gray, green-gray clays with thin interlayers of siltstones and sandstones, thickness 10-90 m. Refers to the lower and middle Turonian. Upper - gray, red sandstones, shell rocks, clays, siltstones, thickness - 10-100 m. Refers to the middle Turonian. From above, it transgressively overlies the Paleozoic, overlaps with erosion by the Karnapska suite.

The Karnapska suite (K_{2t} - K_{2st}) is divided into three subsuites. Lower - green-gray, red sandstones, gravelstones, clays, siltstones, thickness - 50-70 m. Conditionally refers to the upper Turonian. Medium - green-gray clays, siltstones, sandstones, thickness - 30-90 m. Belongs to the Coniacian stage. Upper - red, gray, pink sandstones, siltstones, clays, shell rocks, thickness - 26-40 m. Refers to the Santonian. It overlies with erosion on the Sukaitinska suite, overlaps with the erosion by the Tymaska Formation.

Tymaska suite (K_{2cp} - K_{2m}) is represented by gray, green-gray sandstones, sands with interlayers of clays and limestones, thickness - 10-245 m. It overlies with erosion on the Karnapska suite and is overlain by Quaternary formations.

Intrusive rocks are represented by late Carboniferous biotite and leucocratic granites. Biotite granites are a product of the main phase of the Zirabulak intrusion. Leucocratic granites form stocks, dikes, sheet-like deposits among biotite granites and enclosing carbonate-terrigenous rocks. The deposit area is 1 km², along the vertical dikes are traced 300-500 m, stocks up to 150 m. Pre-granitoid dikes of lamprophyres and post-granitoid dikes of leucogranites are widely developed. The former form a thick fan-shaped belt of dikes with northeastern meridional strike, emphasizing the projection of a deep basement fault. Leucogranite dykes form a field of sublatitudinal northwest direction, separate dikes of northeast direction are noted. On the whole, this belt marks the deep root system, and local concentrations of dikes also mark the boundaries of large swell-like uplifts of the intrusive roof.

Structurally, the ore field is shaped like a horst bounded by a polygonal system of large faults with amplitudes of vertical displacement up to 1-2 km, and horizontal displacement up to 5 km. From the southeast and southwest, these are the Dzhinskyi and Altyaulskyi strike-slip faults, from the north - the Shauvazskyi fault, from the west, conditionally the Kattasayskyi fault-slip.

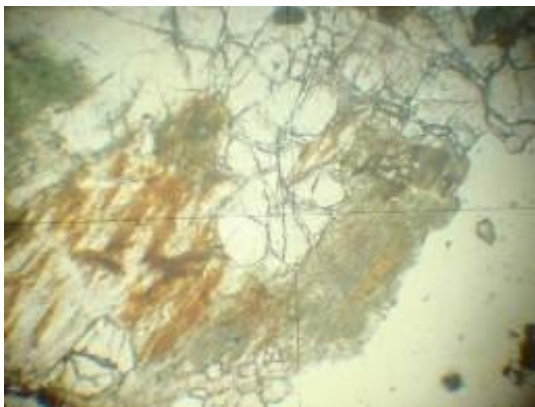
In general, the system of these faults, taking into account the Alpine activation, forms a ring structure, which in general follows the contour of the intrusive surface. The morphology of the latter within the ore field is determined by the steep northern and eastern walls, which are directly connected with the root system and serve as the main ore supply channels, and the southern contact gently dipping under the intrusion, forming the laccolithic component of the massif. Directly inside the ore field, the roof of the intrusion is gently sloping, characterized by a system of ridges and ore-distributing troughs.

Skarn-ore bodies are related directly to the contact of the granitoid massif and, partially, to small bodies of alaskites with marbles. The geochemical specialization of skarns is characterized by elevated concentrations of tin, bismuth, niobium,

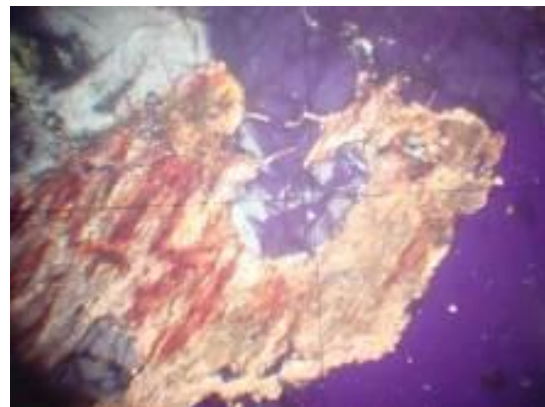
germanium, copper, and molybdenum. Valuable components for complex extraction can serve rare earths and molybdenum in scheelite, bismuth in native form and in sulfides. Associated products can be gold, copper, bismuth, germanium, tin. From non-metallic minerals - garnets, as abrasive, collection and jewelry raw materials.

The skarn deposits of the Ingichke deposit are composed of pyroxene-garnet, pyroxene-hornblende, garnet, hornblende, vesuvian-garnet, pyroxene-wollastonite varieties of skarns. The most common skarn mineral is pyroxene (hedenbergite), less common are garnet and amphiboles (hornblende, actinolite, tremolite). Garnet is represented by andradite difference. Other minerals are less common (epidote, chlorite, sphene). Ore minerals are represented by pyrrhotite, pyrite, chalcopyrite, marcasite, less often arsenopyrite, native gold, molybdenite, sphalerite, galena, bismuthine. Secondary changes are represented by chloritization and ferruginization. The main ore mineralization is scheelite mineralization.

When viewing transparent thin sections, the authors identified the main paragenetic mineral associations shown in the figures (Fig. 1-3).



a



b

Fig. 1. Garnet (andradite) intergrown with pyroxene (hedenbergite).

In garnet grains, internal reflections associated with the deformation of the crystal lattice are observed. Legend: a - simple transmitted light, b - polarized transmitted light. Zoom 50^x.



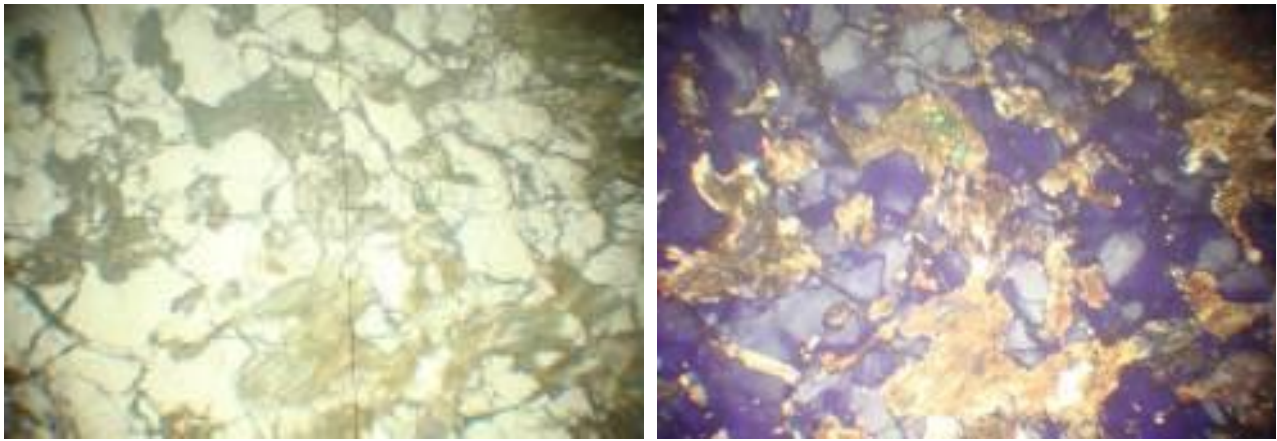
a



b

Fig. 2. Association of monoclinic pyroxene (hedenbergite) with chlorite.

Legend: a - simple transmitted light, b - polarized transmitted light. Zoom 50^x.



a b
 Fig. 3. Garnet-pyroxene association in skarns.

Legend: a - simple transmitted light, b - polarized transmitted light. Zoom 50^x.

For prospects assessment of the complex processing of technogenic deposits of ore-dressing at the Ingichke deposit, X-ray phase analysis of three samples was performed. X-ray phase analysis was carried out on a DRON-2 X-ray diffractometer in monochromatized Co-K α radiation ($\lambda=1.7902\text{\AA}$). Compounds (phases) were identified by comparing the interplanar distances (d , \AA) and relative intensities ($I_{\text{отн}}/I_0$) of the experimental curve with the data of the PCPDFWIN electronic filing cabinet.

The results of X-ray phase analysis are shown in Figs. 4 - 6.

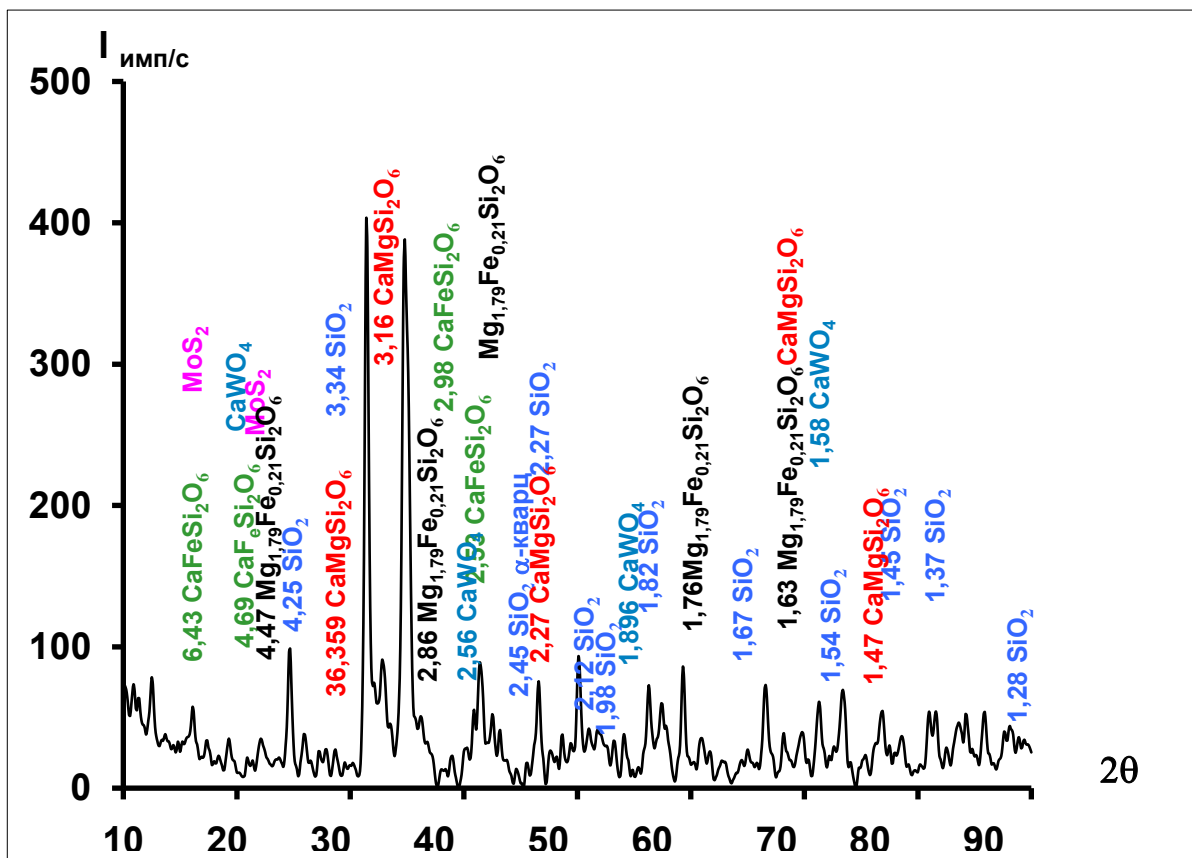


Fig. 4. Results of X-ray phase analysis of sample No. 1.

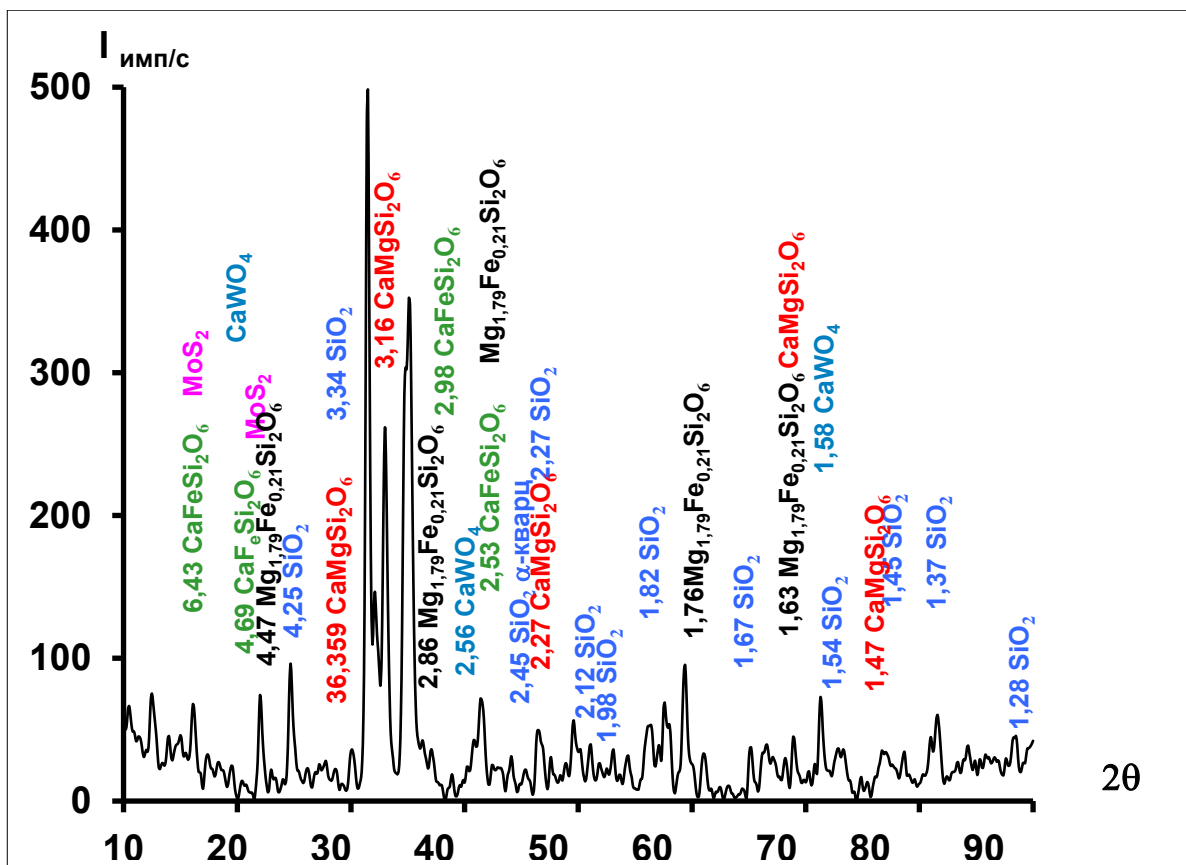


Fig. 5. Results of X-ray phase analysis of sample No. 2.

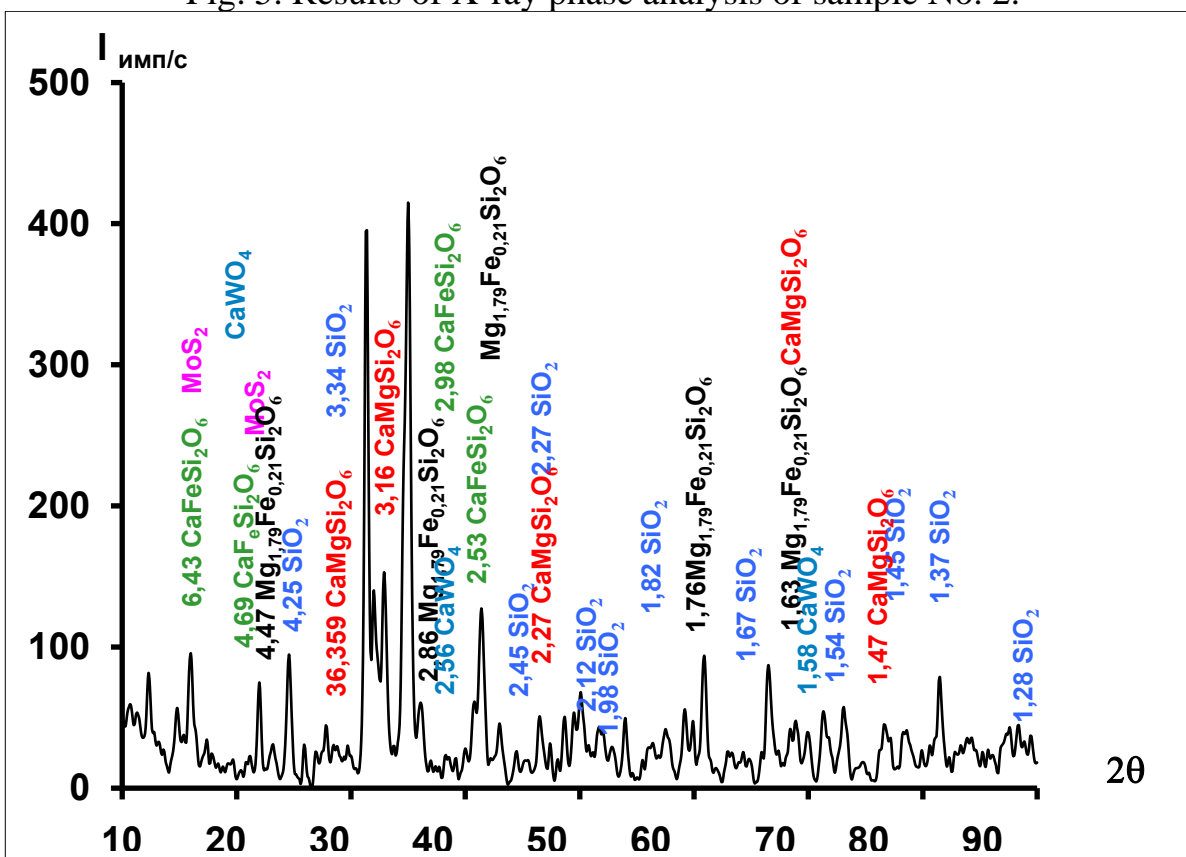


Fig. 6. Results of X-ray phase analysis of sample No. 3.

The performed studies will allow us to formulate the following main conclusions:

1. The results of the analysis of the geological features and rocks composition, in relation to the concept of metasomatic zoning by D.N. Korzhinskyi, allow us to attribute the studied mineral associations of the Ingichke deposit to the garnet-pyroxene association of endoskarns with epidote and plagioclase relics.

2. Based on the results of mineralogical and petrographic studies, typomorphic features of the main paragenetic mineral associations of the deposit were established.

3. The main geological and industrial prospects for the use and processing of ores from the Ingichke deposit and waste from their enrichment are associated with an integrated approach to the extraction of both metallic and non-metallic useful components.

4. The main geological and economic interest at present are ore minerals of wolfram, molybdenum, bismuth, gold, rare earths, germanium, copper and tin. Of non-metallic minerals, garnet and quartz are of particular interest, primarily as a mineral base for obtaining high-quality abrasive raw materials.

Thus, our research convincingly show that all the prospects of this deposit are related to the issues of a comprehensive assessment and development of integrated processing technologies for both the remaining ore bodies and technogenic formations formed by enrichment waste.

References:

1. Ishkov V.V., Kozii Ye.S. (2014). About classification of coal seams on the content of toxic elements using cluster analysis. Collection of scientific works of NMU. No. 45, pp. 209-221.

2. Kozii Ye.S., Ishkov V.V. (2017). Coal classification of main working seams of Pavlohrad-Petropavlivka geological and industrial district on content of toxic and potentially toxic elements. Collection of scientific works "Geotechnical Mechanics". No. 136, pp. 74-86.

3. Kozar M.A., Ishkov V.V., Kozii E.S., Strielnyk Yu.V. (2021). Toxic elements of mineral and organic composition of lower carbon coal Western Donbas. Geological science in independent Ukraine: Abstracts of Scientific Conference (Kyiv, September 8-9, 2021) / NAS of Ukraine, M.P. Semenenko Institute of Geochemistry, Mineralogy and Ore Formation. – Kyiv, pp.55-58.

4. Ишков В.В., Козий Е.С. (2014). О распределении золы, серы, марганца в угле пласта с₄ шахты «Самарская» Павлоград-Петропавловского геолого-промышленного района. Збірник наукових праць НГУ. № 44, С. 178-186.

5. Kozar, M.A., Ishkov, V.V., Kozii, Ye.S., Pashchenko P.S. (2020). New data about the distribution of nickel, lead and chromium in the coal seams of the Donetsk-Makiivka geological and industrial district of the Donbas. Journ. Geol. Geograph. Geocology. No. 29(4), pp. 722-730. <http://doi: 10.15421/112065>

6. Ишков В.В., Козий Е.С. (2013). Новые данные о распределении токсичных и потенциально токсичных элементов в угле пласта с₆^н шахты «Терновская» Павлоград-Петропавловского геолого-промышленного района. Збірник наукових праць НГУ. № 41, С. 201-208.

7. Nesterovskyi V., Ishkov V., Kozii Ye. (2020). Toxic and potentially toxic elements in the coal of the seam с₈^н of the "Blagodatna" mine of Pavlohrad-

Petropavlivka geological and industrial area. Visnyk Of Taras Shevchenko National University Of Kyiv: Geology, 88(1), 17-24. <http://doi.org/10.17721/1728-2713.88.03>

8. Koziy, E.S. (2018). Arsenic, beryllium, fluorine and mercury in the coal of the layer c₈^B of the «Dniprovsk» mine of Pavlogradsko-Petropavlovskiy geological and industrial district. Dnipropetrovsk University Bulletin Series-Geology Geography. Vol. 26. No. 1, pp. 113–120. <https://doi.org/10.15421/111812>

9. Kozii Ye.S. (2021). Toxic elements in the c₁ coal seam of the Blahodatna mine of Pavlohrad-Petropavlivka geological and industrial area of Donbas. Geo-Technical Mechanics, No.158, pp.103-116. <https://doi.org/10.15407/geotm2021.158.103>

10. Ishkov V.V., Koziy E.S., Lozovoi A.L. (2013). Definite peculiarities of toxic and potentially toxic elements distribution in coal seams of Pavlograd-Petropavlovka region. Collection of scientific works of NMU, no. 42, pp. 18-23.

11. Kozii Ye.S. (2021). Arsenic, mercury, fluorine and beryllium in the c₁ coal seam of the Blahodatna mine of Pavlohrad-Petropavlivka geological and industrial area of western Donbas. Geo-Technical Mechanics. no. 159. pp. 58-68. <https://doi.org/10.15407/geotm2021.159.058>

12. Ішков В.В., Козій Є.С., Кисельова М.Д., Стрельник Ю.В. (2021). Про розподіл берилію у вугільному пласті k₅ ВП «Шахта «Капітальна» ДП «Мирноградвугілля». Міжнародна науково-практична конференція «Технології і процеси в гірництві та будівництві». ДонНТУ. – С.126-133.

13. Ішков В.В., Козій Е.С. (2013). О распределении токсичных и потенциально-токсичных элементов в угле пласта с₆^В шахты «Терновская» Павлоград-Петропавловского геолого-промышленного района. Матеріали міжнародної конференції «Форум гірників». ДВНЗ «НГУ». Дніпро. С. 49-55.

14. Ishkov V.V., Koziy E.S. (2017). Distribution of toxic and potentially toxic elements in the coal of the layer c₇^В of the "Pavlogradska" mine of Pavlogradsko-Petropavlovskiy geological and industrial district. Visnyk Of Taras Shevchenko National University Of Kyiv-Geology, 4(79), 59-66. <https://doi.org/10.17721/1728-2713.79.09>

15. Mametova L.F., Mirek A., Kozii Ye.S. (2020). Pyritization of the Middle Carboniferous Sandstones of the Donbas. Mineral. Journ. (Ukraine). No. 42(2). pp. 14-19. <https://doi.org/10.15407/mineraljournal.42.02.014>

16. Ishkov V.V., Kozii Ye.S., Strelnyk Yu.V. (2021). Research results of cobalt distribution in coal seam k₅ of "Kapitalna" mine field. Збірник праць Всеукраїнської конференції «Від мінералогії і геогнозії до геохімії, петрології, геології та геофізики: фундаментальні і прикладні тренди ХХІ століття» (MinGeoIntegration ХХІ), 28-30 вересня 2021 року. С. 178-181.

17. Ishkov V., Kozii Ye. (2020). Distribution of mercury in coal seam c₇^В of Pavlohradska mine field. Scientific Papers of DONNTU Series: "The Mining and Geology". No. 1(23)-2(24), pp. 26-33. [https://doi.org/10.31474/2073-9575-2020-3\(23\)-4\(24\)-26-33](https://doi.org/10.31474/2073-9575-2020-3(23)-4(24)-26-33)

18. Ішков В.В., Козій Є.С., Завгородня В.О., Стрельник Ю.В. (2021). Перші дані про розподіл кобальту у вугільному пласті k₅ поля ВП «Шахта «Капітальна». Міжнародна науково-практична конференція «Технології і процеси в гірництві та будівництві». ДонНТУ. – С.55-64.

19. Ishkov V.V., Kozii Ye.S. (2020). Some features of beryllium distribution in the k_5 coal seam of the "Kapitalna" mine of the Krasnoarmiyskiy geological and industrial district of Donbas. Odesa National University Herald. Geography and Geology. Vol. 25. No. 1(36), pp. 214-227. [https://doi.org/10.18524/2303-9914.2020.1\(36\).205180](https://doi.org/10.18524/2303-9914.2020.1(36).205180)

20. Ishkov V.V., Kozii Ye.S. (2021). Distribution of arsenic and mercury in the coal seam k_5 of the Kapitalna mine, Donbas. Mineralogical Journal. No. 43(4), pp. 73-86. <https://doi.org/10.15407/mineraljournal.43.04.073>

21. Ішков В.В., Козій Є.С., Капшученко Є.О., Стрельник Ю.В. (2021). Попередні дані про особливості розповсюдження нікелю у вугільному пласті k_5 поля ВП «Шахта «Капітальна». Міжнародна науково-практична конференція «Технології і процеси в гірництві та будівництві». ДонНТУ. – С.21-31.

22. Ishkov V.V., Kozii Ye.S. (2020). Peculiarities of lead distribution in coal seams of Donetsk-Makiivka geological and industrial area of Donbas. Tectonics and Stratigraphy. No. 47, pp. 77-90. <https://doi.org/10.30836/igs.0375-7773.2020.216155>

23. Koziy E.S. (2017). Peculiarities of distribution of toxic and potentially toxic elements in the coal of the layer c_{10}^B in the Stashkov mine of Pavlograd-Petropavlovsk geological and industrial district. Collection of scientific works "Geotechnical Mechanics". No. 132, pp. 157-172.

24. Ішков В.В., Козій Є.С., Киричок В.О., Стрельник Ю.В. (2021). Перші відомості про розподіл свинцю у вугільному пласті k_5 поля ВП «Шахта «Капітальна». Міжнародна науково-практична конференція «Технології і процеси в гірництві та будівництві». ДонНТУ. – С.76-86.

25. Ishkov V.V., Koziy E.S. (2017). About peculiarities of distribution of toxic and potentially toxic elements in the coal of the layer c_{10}^B of the Dneprovskaya mine of Pavlogradsko-Petropavlovskiy geological and industrial district of Donbas. Collection of scientific works "Geotechnical Mechanics". No. 133, pp. 213-227.

26. Ishkov V.V., Kozii Ye.S. (2019). Analysis of the distribution of chrome and mercury in the main coals of the Krasnoarmiyskiy geological and industrial area. Tectonics and Stratigraphy. No. 46, pp. 96-104. <https://doi.org/10.30836/igs.0375-7773.2019.208881>

27. Ишков В.В., Козий Е.С. (2021). Накопление Со и Мп на примере пласта c_5 Западного Донбасса как результат их миграции из кор выветривания Украинского кристаллического щита. Материалы XVI Международного совещания по геологии россыпей и месторождений кор выветривания «Россыпи и месторождения кор выветривания XXI века: задачи, проблемы, решения». С. 160-162.

28. Козар М.А., Ішков В.В., Козій Є.С., Стрельник Ю.В. (2021). Токсичні елементи мінеральної та органічної складової вугілля нижнього карбону Західного Донбасу. Геологічна наука в незалежній Україні: Збірник тез наукової конференції (Київ, 8-9 вересня 2021 р.). / НАН України, Ін-т геохімії, мінералогії та рудоутворення ім. М.П. Семененка. – Київ, 2021. – С.55-58.

29. Yerofiev A.M., Ishkov V.V., Kozii Ye.S., Bartashevskiy S.Ye. (2021). Geochemical features of nickel in the oils of the Dnipro-Donetsk basin. Collection of scientific works "Geotechnical Mechanics". No. 160, pp. 17-30. <https://doi.org/10.15407/geotm2021.160.017>

30. Єрофєєв А.М., Ішков В.В., Козій Є.С. (2021). Особливості впливу геолого-технологічних показників деяких родовищ на вміст ванадію у нафті. Матеріали VIII Всеукраїнської науково-практичної конференції студентів, аспірантів та молодих вчених «Перспективи розвитку гірничої справи та раціонального використання природних ресурсів». С. 43-46.

31. Yerofieiev, A.M., Ishkov, V.V., Kozii, Ye.S. (2021). Influence of main geological and technical indicators of Kachalivskiy, Kulychykhinskyi, Matlakhovskiy, Malosorochynskiy and Sofiiivskiy deposits on vanadium content in the oil. International Scientific&Technical Conference «Ukrainian Mining Forum». pp. 177-185.

32. Yerofieiev, A.M., Ishkov, V.V., Kozii, Ye.S., Bartashevskiy, S.Ye. (2021). Research of clusterization methods of oil deposits in the Dnipro-Donetsk depression with the purpose of creating their classification by metal content (on the vanadium example). Scientific Papers of Donntu Series: "The Mining and Geology". pp. 83-93. [https://doi.org/10.31474/2073-9575-2021-1\(25\)-2\(26\)-83-93](https://doi.org/10.31474/2073-9575-2021-1(25)-2(26)-83-93)

33. Ishkov, V.V., Kozar, M.A., Kozii, Ye.S., Bartashevskiy, S.Ye. (2022). Nickel in oil deposits of the Dnipro-Donetsk depression (Ukraine). Problems of science and practice, tasks and ways to solve them. Proceedings of the XXVI International Scientific and Practical Conference. Helsinki, Finland. pp. 25-26.