

**RESULTS OF CORRELATION AND REGRESSION  
ANALYSIS OF GERMANIUM CONCENTRATIONS WITH  
THICKNESS AND ASH CONTENT OF COAL SEAM C<sub>8</sub><sup>B</sup>  
OF DNIPROVSKA MINE FIELD (UKRAINE)**

**Ishkov Valerii,**  
Ph.D., Associate Professor  
Dnipro University of Technology, Ukraine

**Kozii Yevhen,**  
Ph.D., Director  
Dnipro University of Technology, Ukraine

**Chernobuk Oleksandr,**  
Deputy Director  
Department of Strategic Production Planning,  
Georgian Manganese, Georgia

**Pashchenko Pavlo,**  
Ph.D., Senior research fellow  
M.S. Polyakov Institute of Geotechnical Mechanics of the NAS of Ukraine, Ukraine

**Lozovyi Andrii,**  
Ph.D., Associate Professor  
Dnipro University of Technology, Ukraine

The research actuality of studying the content of germanium in coal seams is due to the possibility of its industrial extraction and use as a valuable accompanying component.

Coal is the most important source of germanium in Ukraine, in China (germanium-bearing coal deposits in China are developed near Lincang, Yunnan province and Xilinhaote, Inner Mongolia province), as well as in Russia (92.6% of the total germanium reserves in categories A+B+C<sub>1</sub> are concentrated in coal deposits, which are located mainly within the borders of the Prymorskyi Krai, Zabaikalskyi Krai, Krasnoyarskyi Krai, as well as Sakhalin and Kemerovo regions).

In coal, germanium belongs to the group of "small elements" or elements - coal impurities, which must be investigated in the process of prospecting geological works carried out in the coal deposits of Ukraine.

For an objective geological and economic assessment of the possibility of simultaneous extraction of germanium from coal, waste and products of its processing and planning of the most effective organizational and technical measures in this regard, it is first of all necessary to have information about the character of the distribution and concentration level of this element in coal and coal-bearing rocks. In order to obtain

such information, detailed studies of the distribution of germanium over the area and in the cross-section of the coal seam  $c_8^B$  of "Dniprovskaya" mine field were carried out.

Recent achievements. Earlier [1-21], the peculiarities of the distribution of "small elements" that belong to the group of "toxic and potentially toxic elements" in coal seams of some mines of the Pavlohrad-Petropavlivka, Donetsk-Makiivka [22-23] and Krasnoarmiysk [24-38] geological and industrial regions of Donbas and some oil deposits [39-48] were investigated. At the same time, the analysis of germanium distribution in coal seam  $c_8^B$  of "Dniprovskaya" mine field had not been performed before.

The purpose of the work: to establish a relationship between the germanium content and the thickness and ash content of the coal seam  $c_8^B$  of the "Dniprovskaya" mine field.

Research methodology. A feature of the conducted research was the impossibility of direct observation of geological processes. In such cases, consideration of their dynamics is traditionally carried out by comparing statistical data and analyzing cartographic materials regarding the distribution of chemical elements in the objects under consideration. Then the obtained results are interpreted taking into account physico-chemical and geological features. Then, obtaining information about the distribution of chemical elements in geological objects is the first stage of research, which starts from the generalization of the actual material, through its theoretical understanding to the verification of the revealed regularities by research.

Samples were taken from mining operations (seam samples taken by the furrow method and from core duplicates personally by the authors with the participation of employees of geological services of coal mining enterprises and production geological exploration organizations in the period from 1981 to 2013. The volume of the control test was 5% of the total volume of samples. All analytical work was performed in the central certified laboratories of industrial geological exploration organizations. The content of germanium was determined by quantitative emission spectral analysis. 7% of duplicate samples were sent to internal laboratory control. 10% of duplicate samples were subjected to external laboratory control. The quality of the analysis results (correctness and reproducibility) was evaluated as the significance of the average systematic error, tested using Student's criterion, and the significance of the mean random error, tested using Fisher's criterion. Since the above errors are not significant at the 0.95 significance level, the quality of the analyses was recognized as satisfactory.

With the help of Excel 2016 and Statistica 11.0 programs, at the initial stage of processing primary geochemical information, the values of the main descriptive statistical indicators were calculated, frequency histograms of the content were constructed and the germanium distribution law was established.

In this work, the main tasks of studying the features of germanium distribution in coal seam  $c_8^B$  of the "Dniprovskaya" mine field were: revision of previously performed studies; formation of representative samples of analyses of its content; establishing the relationship between the germanium content on one side and the thickness and ash content of the coal seam  $c_8^B$  in the "Dniprovskaya" mine field on the other side.

Research results. Administratively, the mine is located on the territory of the Pavlohrad area of the Dnipropetrovsk region of Ukraine. From a geological and industrial point of view, Zahidno-Donbaska mine field is located within the boundaries of the Pavlohrad-Petropavlivka geological and industrial area of Western Donbas,

which is located on the southwestern side of the Dnipro-Donets depression. The geological structure of the mine field is complex. Widely developed tearing and folding dislocations. The thickness of sedimentary rocks has a gentle monoclin dip with a dip to the northeast at an angle of 2 - 5°.

The relationship between germanium and ash content of coal according to the results of the analyses of the general selection according to the Chedok scale, taking into account the data of correlation (linear Pearson -0.18 and non-parametric Spearman -0.21, Kendel -0.2 and gamma -0.14) and regression analyses is very weak, but it should be taken into account that it is statistically significant at a confidence interval of 0.99. On fig. 1 shows the graph of the result of the regression analysis of the modeling of the linear relationship between the germanium and ash content of coal. The regression equation in this model is  $Ge = 9.1137 - 0.1103 \cdot Ad$ , but in our opinion, the quadratic model is more adequate, its graph is shown in Fig. 2, and the calculated regression equation is  $Ge = 7.9478 + 0.1374 \cdot Ad - 0.0099 \cdot Ad^2$ .

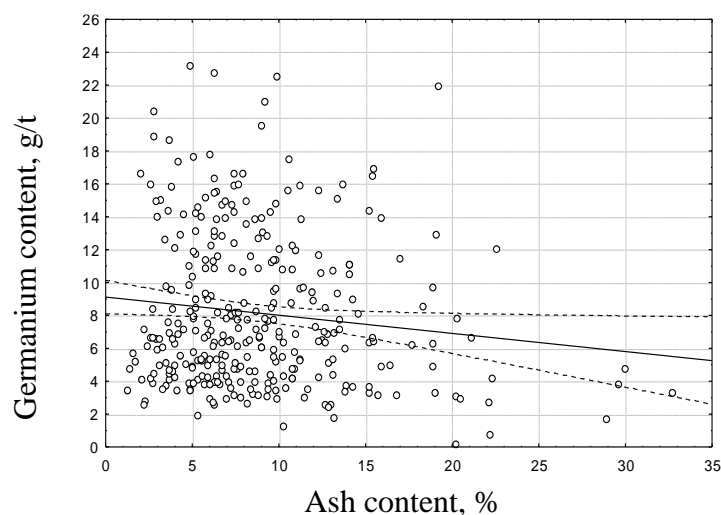


Fig. 1. The result of the regression analysis of modeling the linear relationship between germanium and coal ash content

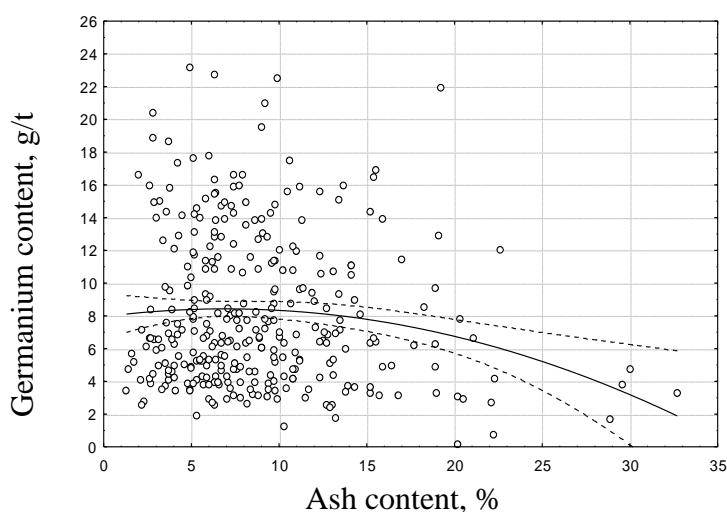


Fig. 2. The result of the regression analysis of the modeling of the quadratic relationship of germanium with coal ash content

The analysis of the result of the regression analysis of the modeling of the quadratic relationship of germanium with the ash content of coal clearly indicates the presence of a relationship between the maximum values of germanium content in coal and the ash content interval within 5-10%. That is, with the so-called "sorption optimum" [49-50].

The relationship between germanium content of and thickness of coal seam according to the results of the analyses of the general selection according to the Chedok scale, taking into account the data of correlation (linear Pearson -0.94 and non-parametric Spearman -0.98, Kendel -0.96 and gamma -0.95) and regression analyses is inverse and very high, at a confidence interval of 0.99 it is statistically significant.

Figure 3 shows the graph of the result of the regression analysis of the modeling of the linear relationship between the germanium content and the thickness of the coal seam. The regression equation for this model is  $Ge = 27.5825 - 29.3831 \cdot m$ , but in our opinion, the polynomial cubic model is more suitable for interpretation in geological terms, its graph is shown in Figure 4, and the calculated regression equation is  $Ge = 23.0139 + 13.4505 \cdot m - 98.9999 \cdot m^2 + 65.5843 \cdot m^3$ . When analyzing this regression model while simultaneously taking into account the initial data of both germanium content values and reservoir thickness values and ash content, as well as the results of previous studies [51], it becomes possibility to formulate preliminary conclusions regarding the relationship between these indicators. The fact is that Ge is distributed extremely unevenly in the vertical profile of the coal seam. The main influence on the germanium content of the formation thickness is a consequence of the manifestation of the so-called "Zilbermints law" - the empirical regularity of the enrichment of some elements (primarily germanium) in the near-contact zones of coal seams. The thickness of such layers usually does not exceed 0.2 m. It should be noted that manifestations of the "Zilbermints law" are noted in every coal basin of the world. They find a rather satisfactory interpretation within the framework of the concept of post-sedimentary diagenetic accumulation of germanium in the contact zone by diffusion and partly by filtration mechanisms during the period of peat accumulation [51].

Thus, all other things being equal, with a decrease of coal thickness as a whole, the contribution of germanium-enriched areas to the total content of this metal in the coal seam will increase. At the same time, in some cases, these enriched layers will join and the entire coal seam will represent a continuous zone of enrichment. This can explain the connection of almost all abnormally high values of germanium content to areas of the seam with a thickness of no more than 0.4 m.

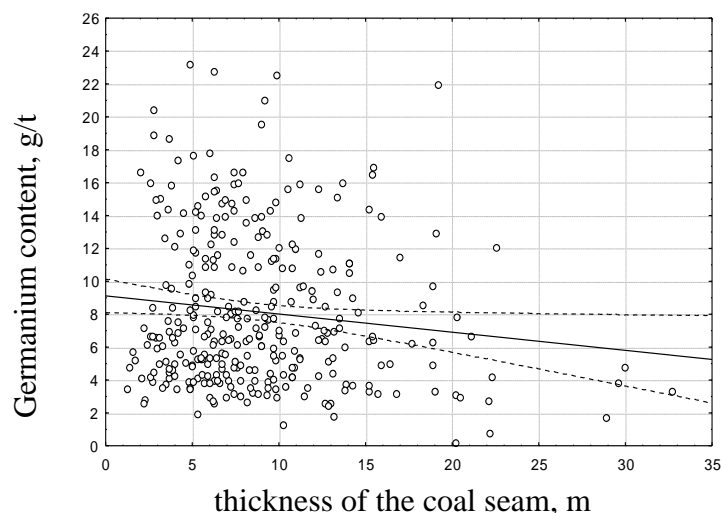


Fig. 3. The result of the regression analysis of the modeling of the linear relationship between the content of germanium and the thickness of the coal seam

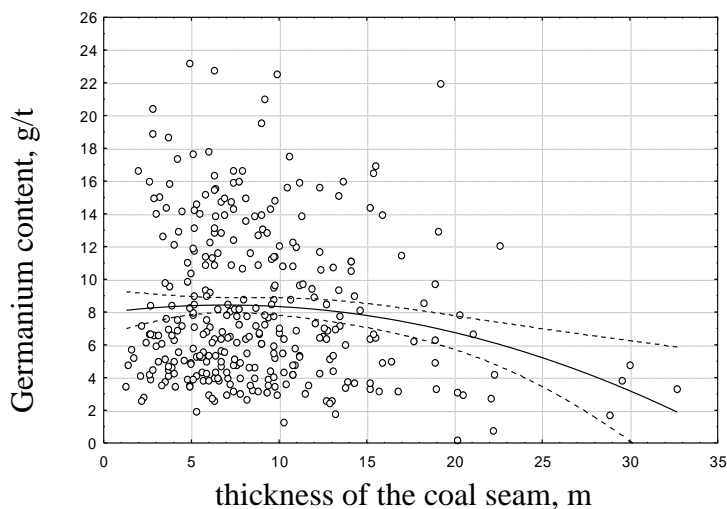


Fig. 4. The result of the regression analysis of the modeling of the polynomial cubic relationship of the germanium content with the thickness of the coal seam

Conclusions. The conducted research allows us to formulate the following main conclusions: 1. The analysis of the result of the regression analysis of the modeling of the quadratic relationship of germanium with the ash content of the coal seam  $c_8^B$  of the "Dniprovskaya" mine clearly indicates the existence of a relationship between the maximum values of the germanium content in coal and the ash content interval within 5-10 %, which reflects the so-called "sorption optimum". 2. It was established that, all other conditions being equal, with a decrease in the thickness of the formation as a whole, the contribution of its areas enriched in germanium to the total content of this metal in the considered formation will increase. At the same time, in some cases, these enriched layers will be join and the entire coal seam will be a continuous zone of enrichment. This explains the limitation of almost all abnormally high values of germanium content to areas of the seam with a thickness of no more than 0.4 m.

**References:**

1. Nesterovskyi V., Ishkov V., Kozii Ye. (2020). Toxic and potentially toxic elements in the coal of the seam  $c_8^H$  of the "Blagodatna" mine of Pavlohrad-Petropavlivka geological and industrial area. *Visnyk Of Taras Shevchenko National University Of Kyiv: Geology*, 88(1), 17-24. <http://doi.org/10.17721/1728-2713.88.03>
2. Kozii Ye.S. (2021). Toxic elements in the  $c_1$  coal seam of the Blahodatna mine of Pavlohrad-Petropavlivka geological and industrial area of Donbas. *Geo-Technical Mechanics*, No.158, pp.103-116. <https://doi.org/10.15407/geotm2021.158.103>
3. Koziy, E.S. (2018). Arsenic, beryllium, fluorine and mercury in the coal of the layer  $c_8^B$  of the «Dniprovskа» mine of Pavlogradsko-Petropavlovskiy geological and industrial district. *Dnipropetrovsk University Bulletin Series-Geology Geography*. Vol. 26. No. 1, pp. 113–120. <https://doi.org/10.15421/111812>
4. Ishkov V.V., Kozii Ye.S. (2014). About classification of coal seams on the content of toxic elements using cluster analysis. *Collection of scientific works of NMU*. No. 45. pp. 209-221.
5. Козій Є.С. (2020). Хром у вугіллі пласта  $c_4^2$  шахти «ім. М.І. Сташкова». Регіональні проблеми охорони довкілля. Матеріали Міжнародної наукової конференції молодих вчених. Одеса: ОДЕКУ, 2020. С. 80-85.
6. Kozii Ye.S., Ishkov V.V. (2017). Coal classification of main working seams of Pavlohrad-Petropavlivka geological and industrial district on content of toxic and potentially toxic elements. *Collection of scientific works "Geotechnical Mechanics"*. No. 136, pp. 74-86.
7. Козій Є.С. (2020). Розподіл марганцю у вугільному пласті  $c_5$  шахти «Благодатна». Матеріали Всеукраїнської наукової on-line конференції «Сучасні проблеми екології», Житомир: Житомирська політехніка. С. 86-87.
8. Kozar M.A., Ishkov V.V., Kozii E.S., Strielnyk Yu.V. (2021). Toxic elements of mineral and organic composition of lower carbon coal Western Donbas. *Geological science in independent Ukraine: Abstracts of Scientific Conference (Kyiv, September 8-9, 2021) / NAS of Ukraine, M.P. Semenenko Institute of Geochemistry, Mineralogy and Ore Formation*. – Kyiv, pp.55-58.
9. Ишков В.В., Козий Е.С. (2014). О распределении золы, серы, марганца в угле пласта  $c_4$  шахты «Самарская» Павлоград-Петропавловского геолого-промышленного района. *Збірник наукових праць НГУ*. № 44, С. 178-186.
10. Ишков В.В., Козий Е.С. (2013). Новые данные о распределении токсичных и потенциально токсичных элементов в угле пласта  $c_6^H$  шахты «Терновская» Павлоград-Петропавловского геолого-промышленного района. *Збірник наукових праць НГУ*. № 41, С. 201-208.
11. Ishkov V.V., Koziy E.S., Lozovoi A.L. (2013). Definite peculiarities of toxic and potentially toxic elements distribution in coal seams of Pavlograd-Petropavlovka region. *Collection of scientific works of NMU*, no. 42, pp. 18-23.
12. Kozii Ye.S. (2021). Arsenic, mercury, fluorine and beryllium in the  $c_1$  coal seam of the Blahodatna mine of Pavlohrad-Petropavlivka geological and industrial area of western Donbas. *Geo-Technical Mechanics*. no. 159. pp. 58-68. <https://doi.org/10.15407/geotm2021.159.058>

13. Ишков В.В., Козий Е.С. (2013). О распределении токсичных и потенциально-токсичных элементов в угле пласта с<sub>6</sub><sup>н</sup> шахты «Герновская» Павлоград-Петропавловского геолого-промышленного района. Матеріали міжнародної конференції «Форум гірників». ДВНЗ «НГУ». Дніпро. С. 49-55.

14. Ishkov V.V., Koziy E.S. (2017). Distribution of toxic and potentially toxic elements in the coal of the layer с<sub>7</sub><sup>н</sup> of the "Pavlogradskaya" mine of Pavlogradsko-Petropavlovskiy geological and industrial district. Visnyk Of Taras Shevchenko National University Of Kyiv-Geology, 4(79), 59-66. <https://doi.org/10.17721/1728-2713.79.09>

15. Mametova L.F., Mirek A., Kozii Ye.S. (2020). Pyritization of the Middle Carboniferous Sandstones of the Donbas. Mineral. Journ. (Ukraine). No. 42(2). pp. 14-19. <https://doi.org/10.15407/mineraljournal.42.02.014>

16. Ishkov V., Kozii Ye. (2020). Distribution of mercury in coal seam с<sub>7</sub><sup>н</sup> of Pavlohradaska mine field. Scientific Papers of DONNTU Series: "The Mining and Geology". No. 1(23)-2(24), pp. 26-33. [https://doi.org/10.31474/2073-9575-2020-3\(23\)-4\(24\)-26-33](https://doi.org/10.31474/2073-9575-2020-3(23)-4(24)-26-33)

17. Koziy E.S. (2017). Peculiarities of distribution of toxic and potentially toxic elements in the coal of the layer с<sub>10</sub><sup>н</sup> in the Stashkov mine of Pavlograd-Petropavlovsk geological and industrial district. Collection of scientific works "Geotechnical Mechanics". No. 132, pp. 157-172.

18. Ishkov V.V., Koziy E.S. (2017). About peculiarities of distribution of toxic and potentially toxic elements in the coal of the layer с<sub>10</sub><sup>н</sup> of the Dneprovskaya mine of Pavlogradsko-Petropavlovskiy geological and industrial district of Donbass. Collection of scientific works "Geotechnical Mechanics". No. 133, pp. 213-227.

19. Ишков В.В., Козий Е.С. (2021). Накопление Со и Мп на примере пласта с<sub>5</sub> Западного Донбасса как результат их миграции из кор выветривания Украинского кристаллического щита. Матеріали XVI Міжнародного совещания по геологии россыпей и месторождений кор выветривания «Россыпи и месторождения кор выветривания XXI века: задачи, проблемы, решения». С. 160-162.

20. Козар М.А., Ишков В.В., Козий Є.С., Стрельник Ю.В. (2021). Токсичні елементи мінеральної та органічної складової вугілля нижнього карбону Західного Донбасу. Геологічна наука в незалежній Україні: Збірник тез наукової конференції (Київ, 8-9 вересня 2021 р.). / НАН України, Ін-т геохімії, мінералогії та рудоутворення ім. М.П. Семененка. – Київ, 2021. – С.55-58.

21. Козий Є.С., Бордальова А.Ю. (2022). Аналіз розповсюдження ртуті у вугільному пласті с<sub>7</sub><sup>н</sup> поля шахти «Павлоградська» Дніпропетровської області. VII Міжнародний молодіжний конгрес. Сталій розвиток: захист навколишнього середовища. Енергоощадність. збалансоване природокористування. С. 53. <https://doi.org/10.51500/7826-04-9>

22. Kozar, M.A., Ishkov, V.V., Kozii, Ye.S., Pashchenko P.S. (2020). New data about the distribution of nickel, lead and chromium in the coal seams of the Donetsk-Makiivka geological and industrial district of the Donbas. Journ. Geol. Geograph. Geoecology. No. 29(4), pp. 722-730. <http://doi: 10.15421/112065>

23. Ishkov V.V., Kozii Ye.S. (2020). Peculiarities of lead distribution in coal seams of Donetsk-Makiivka geological and industrial area of Donbas. *Tectonics and Stratigraphy*. No. 47, pp. 77-90. <https://doi.org/10.30836/igs.0375-7773.2020.216155>

24. Ішков В.В., Козій Є.С., Кисельова М.Д., Стрельник Ю.В. (2021). Про розподіл берилію у вугільному пласті  $k_5$  ВП «Шахта «Капітальна» ДП «Мирноградвугілля». Міжнародна науково-практична конференція «Технології і процеси в гірництві та будівництві». ДонНТУ. – С.126-133.

25. Kozii Ye. (2019). Classification of coal seams of the Krasnoarmiyskiy geological and industrial area of Donbas by the content of toxic and potentially toxic elements // *Materials of the International Scientific & Practical Conference "Physical & Chemical Geotechnologies – 2019"*, Dnipro, P. 34-35.

26. Ішков В.В., Козій Є.С., Стрельник Ю.В. (2021). Результати досліджень розподілу кобальту у вугільному пласті  $k_5$  поля ВП «шахта «Капітальна»». Збірник праць Всеукраїнської конференції «Від мінералогії і геогнозії до геохімії, петрології, геології та геофізики: фундаментальні і прикладні тренди ХХІ століття» (MinGeoIntegration ХХІ). С. 178-181.

27. Kozii Ye. (2020). Forecasting stability method of coal-containing rocks on the complex of geological and geophysical methods // *Materials of the International Scientific & Practical Conference "Physical & Chemical Geotechnologies – 2020"*. Dnipro, P. 33-34.

28. Ishkov V.V., Kozii Ye.S., Strelnyk Yu.V. (2021). Research results of cobalt distribution in coal seam  $k_5$  of "Kapitalna" mine field. Збірник праць Всеукраїнської конференції «Від мінералогії і геогнозії до геохімії, петрології, геології та геофізики: фундаментальні і прикладні тренди ХХІ століття» (MinGeoIntegration ХХІ), 28-30 вересня 2021 року. С. 178-181.

29. Ішков В.В., Козій Є.С., Завгородня В.О., Стрельник Ю.В. (2021). Перші дані про розподіл кобальту у вугільному пласті  $k_5$  поля ВП «Шахта «Капітальна». Міжнародна науково-практична конференція «Технології і процеси в гірництві та будівництві». ДонНТУ. – С.55-64.

30. Ishkov V.V., Kozii Ye.S. (2020). Some features of beryllium distribution in the  $k_5$  coal seam of the "Kapitalna" mine of the Krasnoarmiyskiy geological and industrial district of Donbas. *Odesa National University Herald. Geography and Geology*. Vol. 25. No. 1(36), pp. 214-227. [https://doi.org/10.18524/2303-9914.2020.1\(36\).205180](https://doi.org/10.18524/2303-9914.2020.1(36).205180)

31. Ішков В.В., Козій Є.С. (2020). Зольність вугільного пласта  $k_5$  шахти «Капітальна». Матеріали міжнародної науково-практичної конференції «Технології і процеси в гірництві та будівництві». ДонНТУ, С.87-91.

32. Ishkov V.V., Kozii Ye.S. (2021). Distribution of arsene and mercury in the coal seam  $k_5$  of the Kapitalna mine, Donbas. *Mineralogical Journal*. No. 43(4), pp. 73-86. <https://doi.org/10.15407/mineraljournal.43.04.073>

33. Ішков В.В., Козій Є.С., Капшученко Є.О., Стрельник Ю.В. (2021). Попередні дані про особливості розповсюдження нікелю у вугільному пласті  $k_5$  поля ВП «Шахта «Капітальна». Міжнародна науково-практична конференція «Технології і процеси в гірництві та будівництві». ДонНТУ. – С.21-31.



34. Kozii Ye. (2020). Coal height of coal seam k<sub>5</sub> of "Kapitalna" mine. Proceedings of the "Widening Our Horizons": International Forum for Students and Young Researchers, pp. 399-401.

35. Kozii Ye. Chromium in the coal seams of the Chervonoarmiiskyi geological and industrial area of Donbas. Proceedings of the "Widening Our Horizons": International Forum for Students and Young Researchers, 2021, pp. 453-455.

36. Ішков В.В., Козій Є.С., Киричок В.О., Стрельник Ю.В. (2021). Перші відомості про розподіл свинцю у вугільному пласті k<sub>5</sub> поля ВП «Шахта «Капітальна». Міжнародна науково-практична конференція «Технології і процеси в гірництві та будівництві». ДонНТУ. – С.76-86.

37. Ishkov V.V., Kozii Ye.S. (2019). Analysis of the distribution of chrome and mercury in the main coals of the Krasnoarmiiskyi geological and industrial area. Tectonics and Stratigraphy. No. 46, pp. 96-104. <https://doi.org/10.30836/igs.0375-7773.2019.208881>

38. Ishkov V.V., Kozii Ye.S., Kozar M.A., Dreshpak O.S, Chechel P.O. (2022). Condition and prospects of the Ingichke deposit (Republic of Uzbekistan). The XXVII International Scientific and Practical Conference «Multidisciplinary academic notes. Theory, methodology and practice», July 12 – 15, 2022, Prague, Czech Republic, pp. 96-104. <https://doi.org/10.46299/ISG.2022.1.27>

39. Yerofieiev, A.M., Ishkov, V.V., Kozii, Ye.S. (2021). Influence of main geological and technical indicators of Kachalivskiy, Kulychykhinskyi, Matlakhovskiy, Malosorochynskiy and Sofiiivskiy deposits on vanadium content in the oil. International Scientific&Technical Conference «Ukrainian Mining Forum». pp. 177-185.

40. Ishkov, V.V., Kozar, M.A., Kozii, Ye.S., Bartashevskiy, S.Ye. (2022). Nickel in oil deposits of the Dnipro-Donetsk depression (Ukraine). Problems of science and practice, tasks and ways to solve them. Proceedings of the XXVI International Scientific and Practical Conference. Helsinki, Finland, pp. 25-26. <https://doi.org/10.46299/ISG.2022.1.26>

41. Yerofieiev, A.M., Ishkov, V.V., Kozii, Ye.S., Bartashevskiy, S.Ye. (2021). Research of clusterization methods of oil deposits in the Dnipro-Donetsk depression with the purpose of creating their classification by metal content (on the vanadium example). Scientific Papers of Donntu Series: "The Mining and Geology". pp. 83-93. [https://doi.org/10.31474/2073-9575-2021-1\(25\)-2\(26\)-83-93](https://doi.org/10.31474/2073-9575-2021-1(25)-2(26)-83-93)

42. Ishkov V.V., Kozii Ye.S., Kozar, M.A. (2021). Peculiarities of vanadium geochemistry in oils from the deposits of the Eastern oil and gas-bearing region of Ukraine. Geo-Technical Mechanics. no 161. <https://doi.org/10.15407/geotm2020.161>

43. Kozii Ye.S., Ishkov V.V. Nickel content in the oils of the Dnipro-Donetsk basin. (2022). Theoretical and Applied issues of Agricultural Sciences: book of proceeding of the International Scientific and Advanced Conference. Dnipro. Two Part. pp. 296-299.

44. Єрофеєв А.М., Козій Є.С. (2021). Результати кластерного аналізу родовищ нафти Дніпровсько-Донецької западини за вмістом ванадію. Матеріали ІХ

Всеукраїнської науково-технічної конференції «Молодь, наука та інновації». С. 338-339.

45. Єрофеєв А.М., Ішков В.В., Козій Є.С. (2021). Особливості впливу основних геолого-технологічних показників нафтових родовищ України на вміст ванадію. Матеріали II Міжнародної наукової конференції «Сучасні проблеми гірничої геології та геоекології». С. 115-120.

46. Ishkov V.V., Kozii Ye.S. (2022). Nickel distribution in the oils of the Dnipro-Donetsk basin. Сборник научных трудов III Международной научно-практической конференции «Современные тенденции геологоразведочной и нефтяной инженерии», 14-15 апреля 2022 года, г. Алматы. С. 161-166.

47. Yerofieiev A.M., Ishkov V.V., Kozii Ye.S., Bartashevskiy S.Ye. (2021). Geochemical features of nickel in the oils of the Dnipro-Donetsk basin. Collection of scientific works "Geotechnical Mechanics". No. 160, pp. 17-30. <https://doi.org/10.15407/geotm2021.160.017>

48. Єрофеєв А.М., Ішков В.В., Козій Є.С. (2021). Особливості впливу геолого-технологічних показників деяких родовищ на вміст ванадію у нафті. Матеріали VIII Всеукраїнської науково-практичної конференції студентів, аспірантів та молодих вчених «Перспективи розвитку гірничої справи та раціонального використання природних ресурсів». С. 43-46.

49. Edward H. (1989). An Introduction to Applied Geostatistics Edward, New York: Oxford University Press, 561 p.

50. Волков В.Н., Полеховский Ю.С., Сергеев А.С., Тарасова И.П. (1997). Введение в металлогению горючих ископаемых и углеродсодержащих пород: Учеб, пособие. СПб.:Издательство С.-Петербургского университета, 248 с.

51. Ishkov V.V., Kozii Ye.S., Chernobuk O.I., Lozovyi A.L. (2022). Results of dispersion and spatial analysis of the germanium distribution in coal seam c<sub>8</sub><sup>B</sup> of Zahidno-Donbaska mine field (Ukraine). Proceedings of the XXVIII International Scientific and Practical Conference. «Science and practice, actual problems, innovations», July 19 – 22, 2022, Milan, Italy, pp. 66-73. <https://doi.org/10.46299/ISG.2022.1.28>